

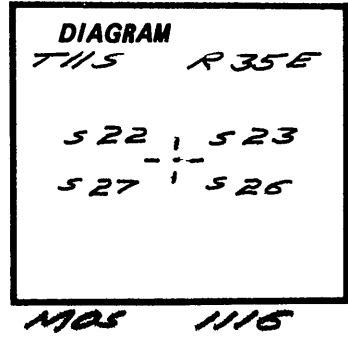
CERTIFIED RECORD OF LAND CORNER MONUMENTATION

R-17

History of original corner establishment:

Original corner established in 1881 by Robb & Graden.

Set stone 20x12x5 from which:
 A 10" pine brs. N77°E 66 lks.
 A 10" pine brs. S45°E 75 lks.
 A 18" pine brs. S30°W 98 lks.
 A 10" pine brs. N85°W 65 lks.



Description of corner evidence found: 20x12x5 stone with 1 distinct mark on up face lying on side at edge of stone mound. Held center of mound as corner position.

All original BTs dead & down & very deteriorated.

Description of monument and accessories | established to perpetuate the original location of this corner: Set 2 1/4" x 30" aluminum pipe with 2 1/2" aluminum cap rising 15" in stone mound. Deposited original stone at bottom, side of mound.

Cap marked


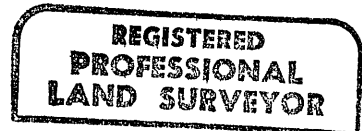
New BTs:

A 11" PP brs. N43°W 13.8'
 MARKED T115 R35E 522 BT
 A 11" PP brs. N75°E 22.0'
 MARKED T115 R35E 523 BT
 A 16" PP brs. S36°E 97.1'
 MARKED T115 R35E 526 BT
 A 11" PP brs. S52°W 13.5'
 MARKED T115 R35E 527 BT

T115 R35E

522 523
 527 526
 1989
 651020

I hereby certify the above corner was perpetuated as described on July, 1989.



Office of County Surveyor County of Grant
 State of Oregon I hereby certify that the within instrument was filed in this office
 for record on the 1 day of Dec, 1989
Robert H. Bayne by _____
 (COUNTY OFFICIAL) (DEPUTY)

R-17